JOB	SHEET 80 OF 254
CONSTRUCTION	IN-HOUSE ☐ CONTRACT NO. ☐
DESIGN	DETS FILE NO. ☐ DCFA NO. ☐
DESIGN MGR.	IN-HOUSE ☐ E.P.M.C. NO. ☐
INDEX NO.	FOREMAN-INSPECTOR

POST-BID REVISION

NO.	DESCRIPTION	BY	DATE

d. APPROVED
NO DEVIATION ALLOWED WITHOUT
PRIOR APPROVAL FROM
PERMIT OFFICE

SIGNATURE — DATE 3/26/15

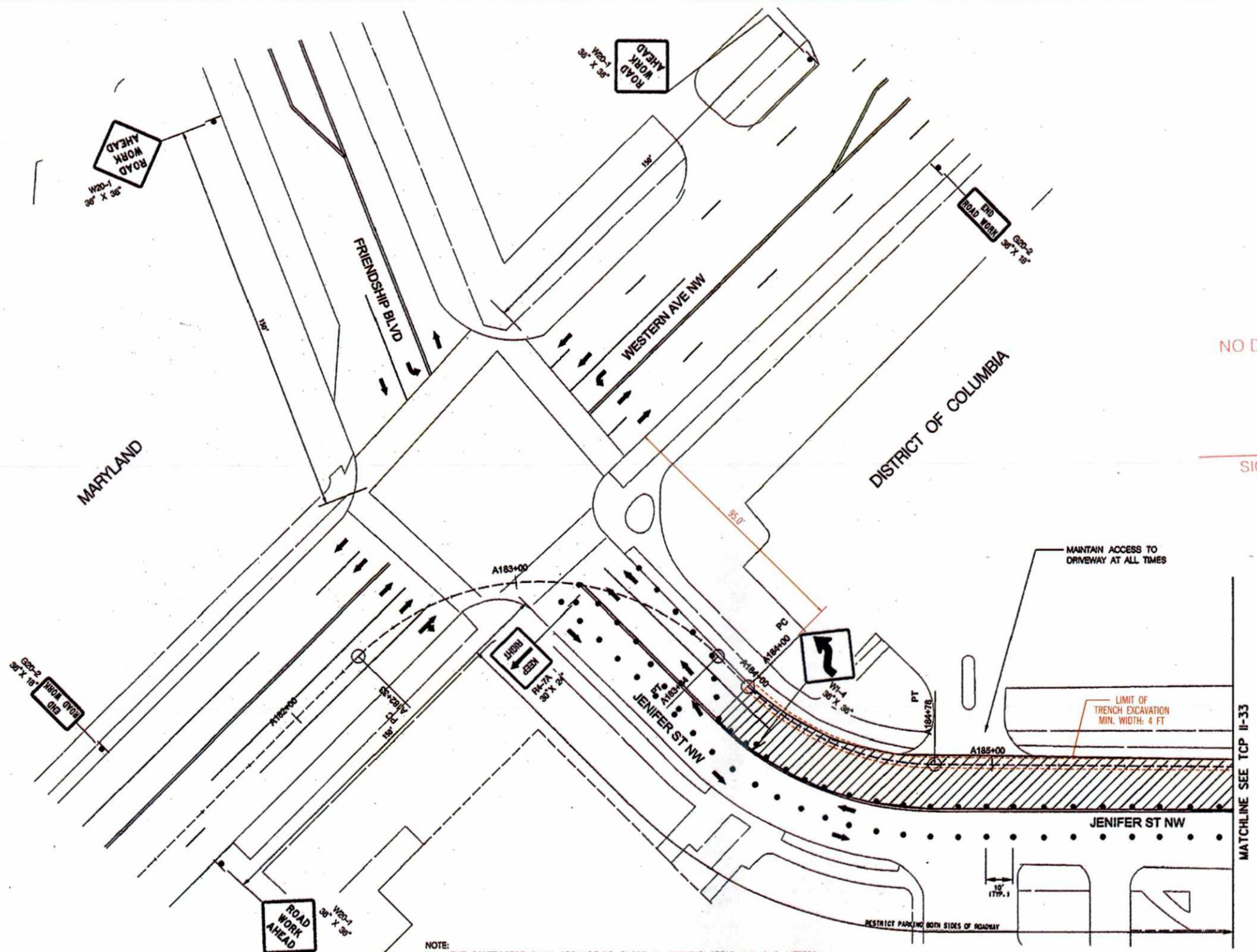

LEGEND

- DRUM
- TEMPORARY SIGN LOCATION
- ARROW PANEL
- TRAFFIC FLOW ARROW
- P — PARKING LANE OFF PEAK HOURS
- LCT — LANE CLOSURE TAPER
- WORK AREA
- ROAD WORK — PROPOSED SIGN

20 10 0 20 40
SCALE: 1" =20' HORIZONTAL SCALE

NOTE:
A. THE CONTRACTOR SHALL ARRANGE TO CLOSE ALL PARKING AREAS AND BAG METERS AS NECESSARY TO COMPLETE CONSTRUCTION.

DRAFT BID PLAN SUBMITTED 12/17/13-NOT FINAL

DESCRIPTION	CORR	CHKD	APPD	APPD	APPD
REVISIONS					

pepco — A PHI Company

KCI TECHNOLOGIES 03121618.AE
ENGINEERS PLANNERS SCIENTISTS CONSTRUCTION MANAGERS
936 RIDGEBROOK ROAD SPARKS, MARYLAND 21152
TELEPHONE: (410) 316-7800 FAX: (410) 316-7818

DISTRICT OF COLUMBIA — JEFFREY F. LAWRENCE — PE900449 — REGISTERED PROFESSIONAL ENGINEER (CIVIL)

POLES SHOWN ON PLAN DO NOT COINCIDE WITH TRACK, SIGNS OR SIGNS GRADE PLAN NO.

VERIZON ROW

TREE PERMISSIONS

PROJECT ID

REFERENCE DRAWINGS

WR TYPE. ____ LOCAL DISTRICT. ____ CLASSIFICATION. ____

A.E. ____ /PHONE: ____ CONTACT ____ /PHONE: ____

PRINTS		PERMITS	
RECORDS MGT.		E.D.O.H.	UVP
CCC		E.D.U.G.	SPC
R/W		WARD	PO.SPEC.
SURVEYOR		R/W REQD.	PG.MANT.
FOR.MAPS		COUNTY	
METERS		TOXN	
MTR.FOR.		ST.RDS.	
TR.SHOPS		ST.TR.	
PHONE CO.		M.N.C.P.	
GAS CO.		EASMNT.	
C.A.T.V.		W.S.S.C.	
TOTAL		TOTAL PRINTS	

CREW HQ
BNDU-CA ___-CO ___
BSMU-CA ___-CO ___
FSOO-OH ___-URG ___
FSOO-OH ___-URG ___
KNA ___
RSMU-OH ___-URG ___
RSMU-CA ___-CO ___

TAX DIST.

PLAT AREA

FOR. NO.

LITTLE FALLS PKWY & RIVER RD
TO FUTURE PEPCO NORTHWEST SUBSTATION
138KV UNDERGROUND TRANSMISSION ROUTE
TRAFFIC CONTROL PLAN

POTOMAC ELECTRIC POWER CO.

SCALE	APPD	APPD	APPD
DATE			
DR. BY			
CHKD.			
INSP.			

TCP II-32
WORK AREA 5

Nadia Pimentel - Division: P007 Utility Services Dmp Wednesday, February 04, 2015 AT 03:33 PM
M:\2012\03121618.AI\Drawings\River Road TCP Plans\WA_5_TCP_II-32.dgn

JOB	SHEET 81 OF 254
CONSTRUCTION	IN-HOUSE ☐ CONTRACT NO. ☐
DESIGN	DETS FILE NO. ☐ DCFA NO. ☐
DESIGN MGR.	IN-HOUSE ☐ E.P.M.C. NO. ☐
INDEX NO.	FOREMAN-INSPECTOR

POST-BID REVISION

NO.	DESCRIPTION	BY	DATE

LEGEND

- DRUM
- TEMPORARY SIGN LOCATION
- ARROW PANEL
- TRAFFIC FLOW ARROW
- P — PARKING LANE OFF PEAK HOURS
- LCT — LANE CLSOURE TAPER
- WORK AREA
- ROAD WORK — PROPOSED SIGN

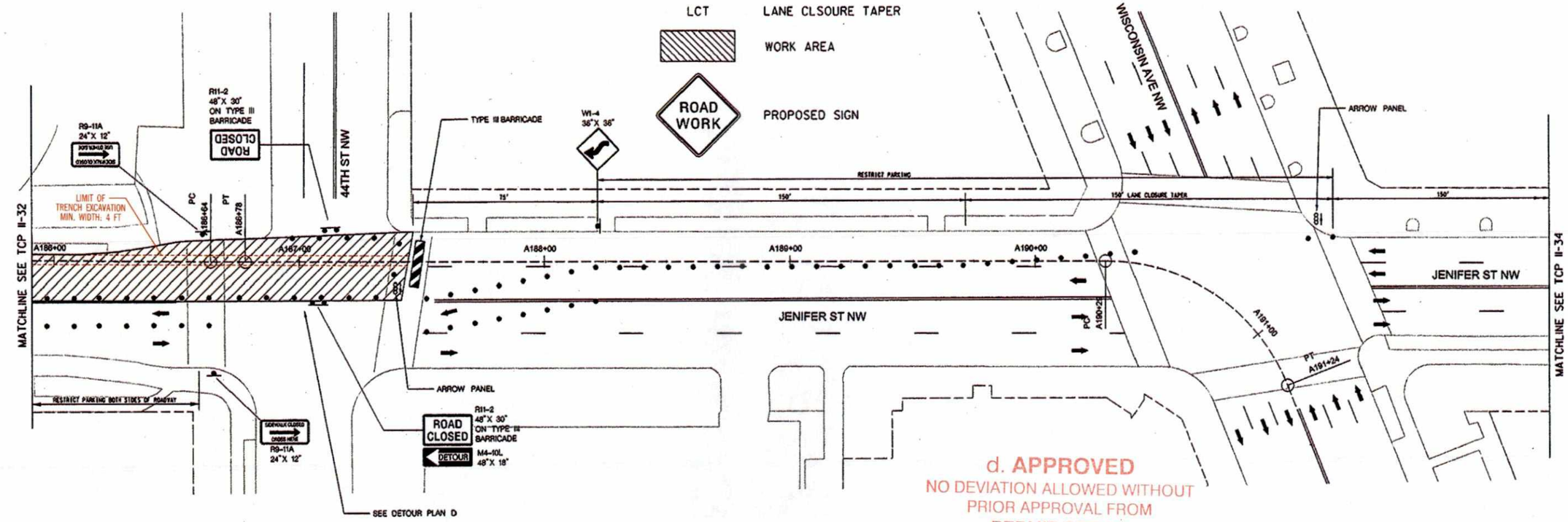

d. APPROVED
NO DEVIATION ALLOWED WITHOUT
PRIOR APPROVAL FROM
PERMIT OFFICE

SIGNATURE — DATE 3/26/15

NOTE:
A. THE CONTRACTOR SHALL ARRANGE TO CLOSE ALL PARKING AREAS AND BAG METERS AS NECESSARY TO COMPLETE CONSTRUCTION.

DRAFT BID PLAN SUBMITTED 12/17/13–NOT FINAL

20 10 0 20 40
SCALE: 1" = 20'
HORIZONTAL SCALE

DESCRIPTION	CORR	CHKD	APPD	APPD	APPD
REVISIONS					

pepco
A PHI Company

KCI TECHNOLOGIES 03121618.AE
Engineers
Planners
Scientists
Construction Managers
936 Ridgebrook Road
Sparks, Maryland 21152
Telephone: (410) 316-7800
Fax: (410) 316-7818

DISTRICT OF COLUMBIA
JEFFREY F. LAWRENCE
PE900440
REGISTERED
PROFESSIONAL ENGINEER (CIVIL)

POLES SHOWN ON THIS PLAN DO NOT CONFLICT WITH WATER, SEWER OR STORM DRAIN
PLAN NO.
VERIZON ROW
TREE PERMISSIONS
PROJECT ID
REFERENCE DRAWINGS

WR TYPE. LOCAL DISTRICT. CLASSIFICATION.
A.E. /PHONE: CONTACT /PHONE:

PRINTS		PERMITS	
RECORDS MGT.		E.D.O.H.	UVP
CCC		E.D.U.G.	SPC
R/W		WARD	PG.SPEC.
SURVEYOR		R/W REQD.	PG.MANT.
FDR.MAPS		COUNTY	
METERS		TOWN	
MTR.FDR.		ST.RDS.	
TR.SHOPS		ST.TR.	
PHONE CO.		M.N.C.P.	
GAS CO.		EASMNT.	
C.A.T.V.	TOTAL	W.S.S.C.	TOTAL PRINTS

CREW HD
BNDU-CA __.CO __
BNMU-CA __.CO __
FSDO-OH __.URD __
FSDO-OH __.URD __
KNA
RSMO-OH __.URD __
RSMU-CA __.CO __

TAX DIST.
PLAT AREA
FOR. NO.

LITTLE FALLS PKWY & RIVER RD
TO FUTURE PEPCO NORTHWEST SUBSTATION
138KV UNDERGROUND TRANSMISSION ROUTE
TRAFFIC CONTROL PLAN

POTOMAC ELECTRIC POWER CO.

SCALE	APPD	APPD	APPD
DATE			
DR. BY			
CHKD.			
INSP.			

TCP II-33
WORK AREA 5

Nadia Pimentel - Division: PODT Utility Services Emp Wednesday, January 07, 2015 AT 02:41 PM
N:\2012\03121618.A1\Drawings\River Road TCP Plans\WA_5_TCP_II-33.dgn

JOB	SHEET 82 OF 254
CONSTRUCTION	IN-HOUSE ☐ CONTRACT NO. ☐
DESIGN	GETS FILE NO. ☐ DCFA NO. ☐
DESIGN MGR.	IN-HOUSE ☐ E.P.M.C. NO. ☐
INDEX NO.	FOREMAN-INSPECTOR

POST-BID REVISION

NO.	DESCRIPTION	BY	DATE

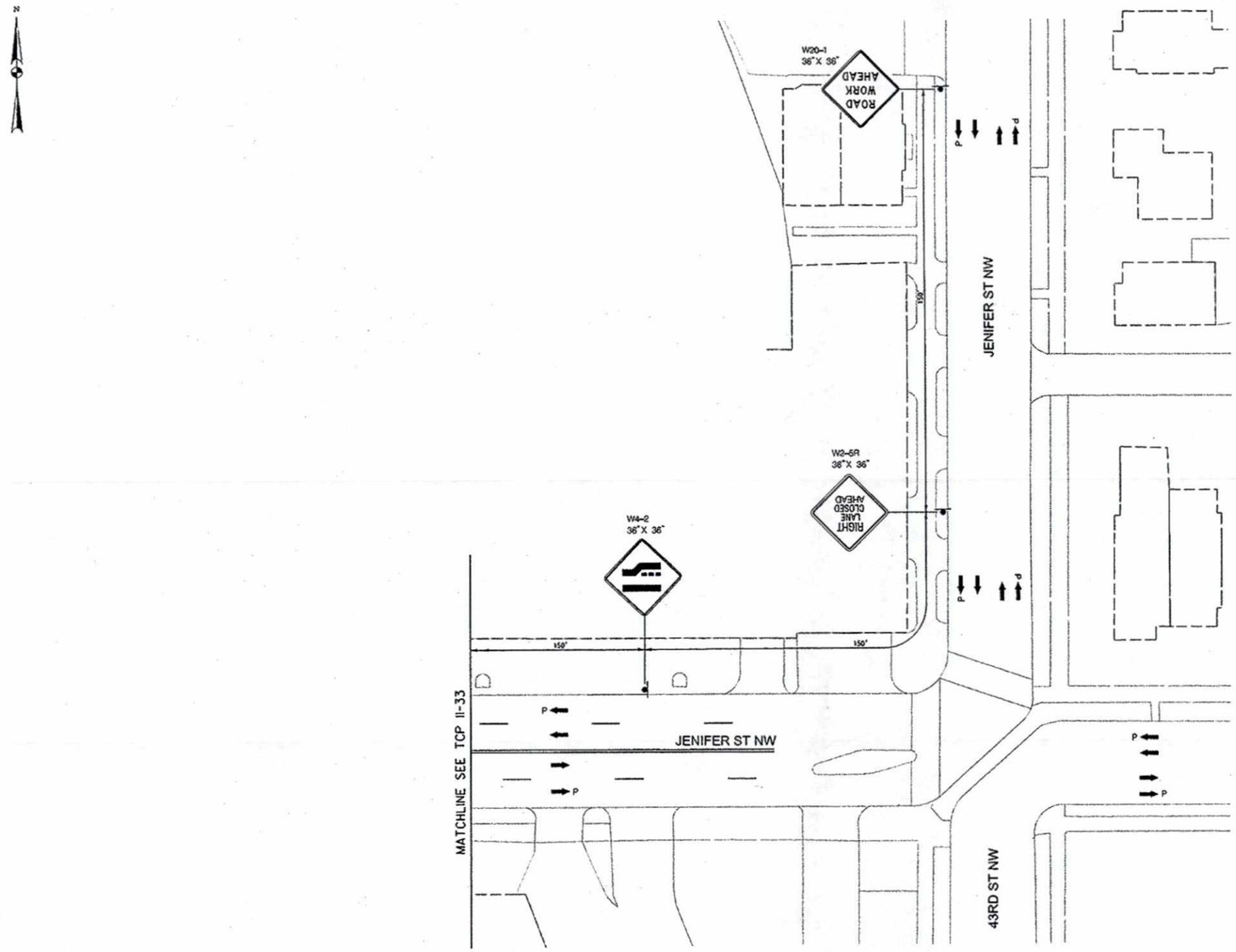

d. **APPROVED**
NO DEVIATION ALLOWED WITHOUT
PRIOR APPROVAL FROM
PERMIT OFFICE

SIGNATURE 3/26/15 DATE

LEGEND

- DRUM
- TEMPORARY SIGN LOCATION
- ARROW PANEL
- TRAFFIC FLOW ARROW
- P — PARKING LANE OFF PEAK HOURS
- LCT — LANE CLOSURE TAPER
- WORK AREA
- ROAD WORK — PROPOSED SIGN

NOTE:
A. THE CONTRACTOR SHALL ARRANGE TO CLOSE ALL PARKING AREAS AND BAG METERS AS NECESSARY TO COMPLETE CONSTRUCTION.

DRAFT BID PLAN SUBMITTED 12/17/13–NOT FINAL

20 10 0 20 40
SCALE: 1" = 30'
HORIZONTAL SCALE

DESCRIPTION	CORR	CHKD	APPD	APPD	APPD

REVISIONS

pepco
A PHI Company

KCI TECHNOLOGIES
03121618.AE
ENGINEERS
PLANNERS
SCIENTISTS
CONSTRUCTION MANAGERS
936 RIDGEBROOK ROAD
SPARKS, MARYLAND 21152
TELEPHONE: (410) 316-7800
FAX: (410) 316-7818

DISTRICT OF COLUMBIA
JEFFREY F. LAWRENCE
PE900440
REGISTERED
PROFESSIONAL ENGINEER (CIVIL)

FOR CS. SHOW ON THIS PLAN OR ADD COMPLETE WTR. RIVER, SEWER OR STORM DRAIN PLAN NO. _____

VERIZON ROW

TREE PERMISSIONS

PROJECT ID

REFERENCE DRAWINGS

WR TYPE. _____ LOCAL DISTRICT. _____ CLASSIFICATION. _____

A.E.	/PHONE:	CONTACT	/PHONE:
PRINTS		PERMITS	
RECORDS MGT.		E.D.O.M.	UVP
CCC		E.D.U.G.	SPC
R/W		WARD	PG. SPEC.
SURVEYOR		R/W RECO.	PG. MAINT.
FDR. MAPS		COUNTY	
METERS		TOWN	
WTR. FDR.		ST. RDS.	
TR. SHOPS		ST. TR.	
PHONE CO.		W.H.C.P.	
GAS CO.		CASMNT.	
C.A.T.V.		W.S.S.C.	
	TOTAL		TOTAL PRINTS

CREW HO

BNDU-CA ___ -CO ___	
BNMU-CA ___ -CO ___	
FSDD-OH ___ -URD ___	
FSDD-OH ___ -URD ___	
KMA	
RSMD-OH ___ -URD ___	
RSMD-CA ___ -CO ___	

TAX DIST.

PLAT AREA

FDR. NO.

LITTLE FALLS PKWY & RIVER RD
TO FUTURE PEPCO NORTHWEST SUBSTATION
138KV UNDERGROUND TRANSMISSION ROUTE
TRAFFIC CONTROL PLAN

POTOMAC ELECTRIC POWER CO.

SCALE	APPD	APPD	APPD
DATE			
DR. BY			
CHKD.			
INSP.			

TCP II-34
WORK AREA 5

Nadia Pimentel - Division: P007 Utility Services Emp Monday, November 03, 2014 AT 04:05 PM
M:\2012\03121618.A1\Drawings\River Road TCP Plans\WA_5_TCP_II-34.dgn

JOB	SHEET 83 OF 254
CONSTRUCTION	IN-HOUSE ☐ CONTRACT NO. ☐
DESIGN	DETS FILE NO. ☐ DCFA NO. ☐
DESIGN MGR.	IN-HOUSE ☐ E.P.M.C. NO. ☐
INDEX NO.	FOREMAN-INSPECTOR

POST-BID REVISION

NO.	DESCRIPTION	BY	DATE

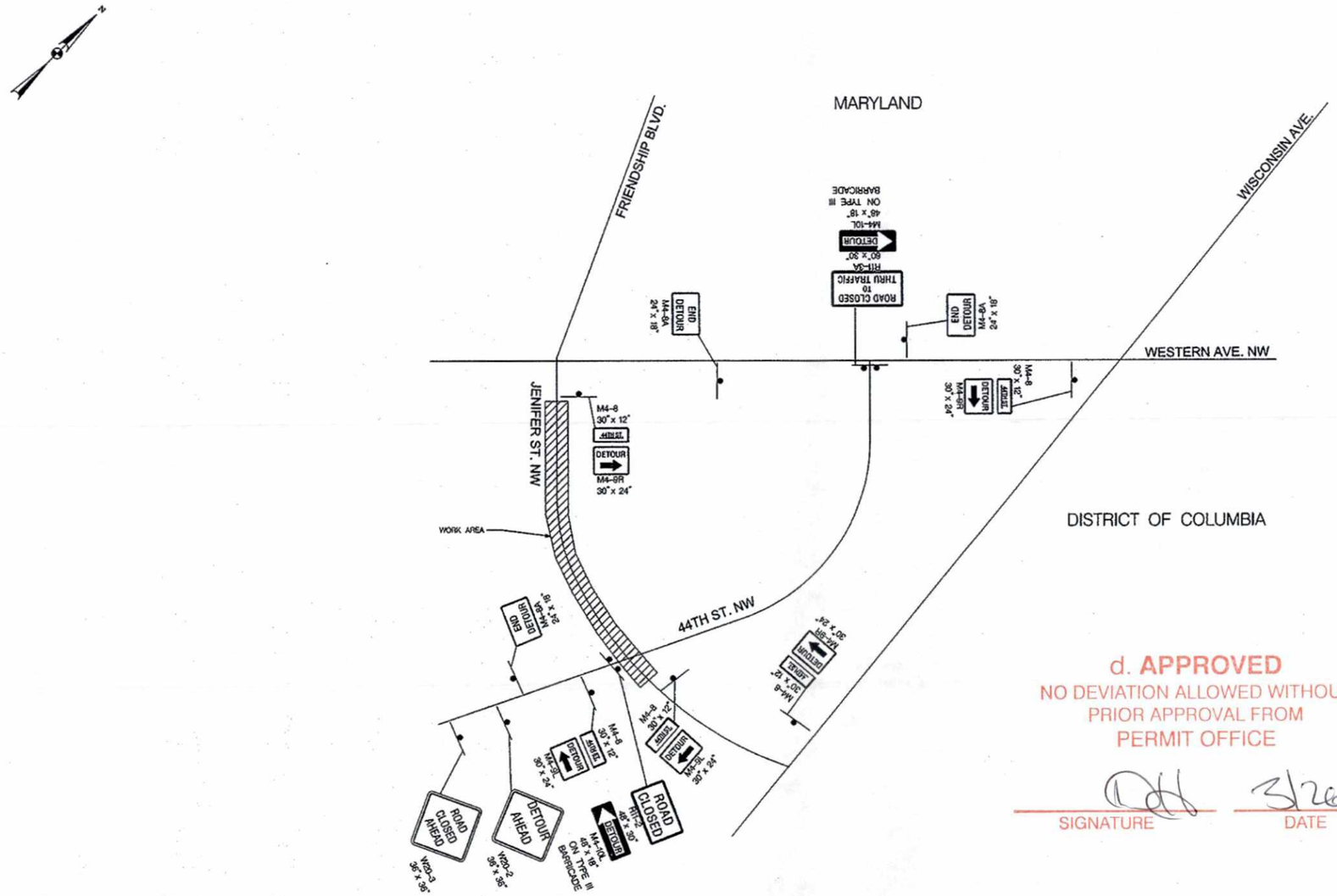

d. APPROVED
NO DEVIATION ALLOWED WITHOUT PRIOR APPROVAL FROM PERMIT OFFICE

SIGNATURE DATE 3/26/15

LEGEND

- 1 POST TEMPORARY SIGN
- 2 POST TEMPORARY SIGN
- 3 POST TEMPORARY SIGN
- ROAD WORK — PROPOSED SIGN
- WORK AREA

DETOUR PLAN "D"
NOT TO SCALE

DRAFT BID PLAN SUBMITTED 12/17/13–NOT FINAL

DESCRIPTION	CORR	CHKD	APPD	APPD	APPD
REVISIONS					

pepco
A PHI Company

KCI TECHNOLOGIES
Engineers
Planners
Scientists
Construction Managers
936 Ridgebrook Road
Sparks, Maryland 21152
Telephone: (410) 316-7800
Fax: (410) 316-7818
03121618.AE

DISTRICT OF COLUMBIA
JEFFREY F. LAWRENCE
PE900440
REGISTERED PROFESSIONAL ENGINEER (CIVIL)

POLES SHOWN ON THIS PLAN DO NOT CONFLICT WITH WATER, SEWER OR STORM DRAIN PLAN NO.
VERIZON ROW
TREE PERMISSIONS
PROJECT ID
REFERENCE DRAWINGS

WR TYPE. LOCAL DISTRICT. CLASSIFICATION.
A.E. /PHONE: CONTACT /PHONE:

PRINTS		PERMITS	
RECORDS MGT.		E.D.O.H.	UVP
CCC		E.D.U.G.	SPC
R/W		WARD	PG. SPEC.
SURVEYOR		R/W REQD.	PG. MANT.
FOR. MAPS		COUNTY	
METERS		TOWN	
MTR. FDR.		ST. RDS.	
TR. SHOPS		ST. TR.	
PHONE CO.		M.N.C.P.	
GAS CO.		EASMNT.	
C.A.T.V.	TOTAL	W.S.S.C.	TOTAL PRINTS

CREW HQ
BNDU-CA ___.CO ___
BNMU-CA ___.CO ___
FSDO-OH ___.URO ___
FSDO-OH ___.URO ___
KNA
RSMO-OH ___.URO ___
RSMU-CA ___.CO ___
TAX DIST.
PLAT AREA
FDR. NO.

LITTLE FALLS PKWY & RIVER RD
TO FUTURE PEPCO NORTHWEST SUBSTATION
138KV UNDERGROUND TRANSMISSION ROUTE
TRAFFIC CONTROL PLAN

POTOMAC ELECTRIC POWER CO.

SCALE	APPD	APPD	APPD
DATE			
DR. BY			
CHKD.			
INSP.			

TCP II-35
WORK AREA 5

Nadia Pimentel - Division: P007 Utility Services Emp Wednesday, January 07, 2015 AT 02:42 PM
M:\2012\03121618.AI\Drawings\River Road TCP Plans\WA_5_TCP-Detour Plan D.dgn