TCP Restrictions

District Department of Transportation

Restrictions for TCP: 103193 Ward: 3

- Please, follow all DC Standards and Guidelines.
- Do not block fire hydrant, bus stop, parking meters, and important utility structures. If bus stop and parking meters are affected by this project please, contact WMATA and parking meter officials before occupying public space.
- When restricting parking contractor shall install "Emergency No Parking" signs 72 hours in advance of parking restrictions.
- When performing flagging operation, flaggers must be certified and have proof of certification at all times.
- Prior to any roadway and/or alley closures, contractor must have Fire Marshall's approval.
- Do not obstruct sidewalk. If work shall extend into the sidewalk due to scope of work the contractor shall maintain a minimum of 6 ft. for pedestrian passage. If it becomes necessary for contractor to close the sidewalk, the contractor shall reopen the sidewalk at the end of each work day unless otherwise approved.
- All traffic control signs must meet MUTCD standards.
- All work must be covered with steel plates at end of working day if applicable.
- **Work hours: 9:30am to 3:30pm Mon. to Fri. and 7am to 7pm Sat.**
- Must adhere to TCP presented with permit, deviation from this TCP nulls permit. Field inspector has authority to modify this TCP.
- <u>Before commencing, construction must have DDOT approved construction permits, staging permit and traffic control.</u>
- Any person who posts an unauthorized sign or removes an authorized sign is subject to a fine of $100 per day for each day that an unauthorized sign remains installed or removed during its authorized posting plus DDOT's costs for removing the unlawful sign or reissuing an authorized sign. (24 DDMR § 2407.17)

Serving with Integrity and Excellence

District Department of Transportation

John P. Stokes

| Civil Engineer Technician | Desk (202) 741-7714 | Cell (202) 438-9772 | John.Stokes4@dc.gov |

JOB	SHEET 51 OF 254
CONSTRUCTION	IN-HOUSE ☐ CONTRACT NO. ☐
DESIGN	DCTS FILE NO. ☐ DCFA NO. ☐
DESIGN MGR.	IN-HOUSE ☐ E.P.M.C. NO. ☐
INDEX NO.	FOREMAN-INSPECTOR

POST-BID REVISION

NO.	DESCRIPTION	BY	DATE

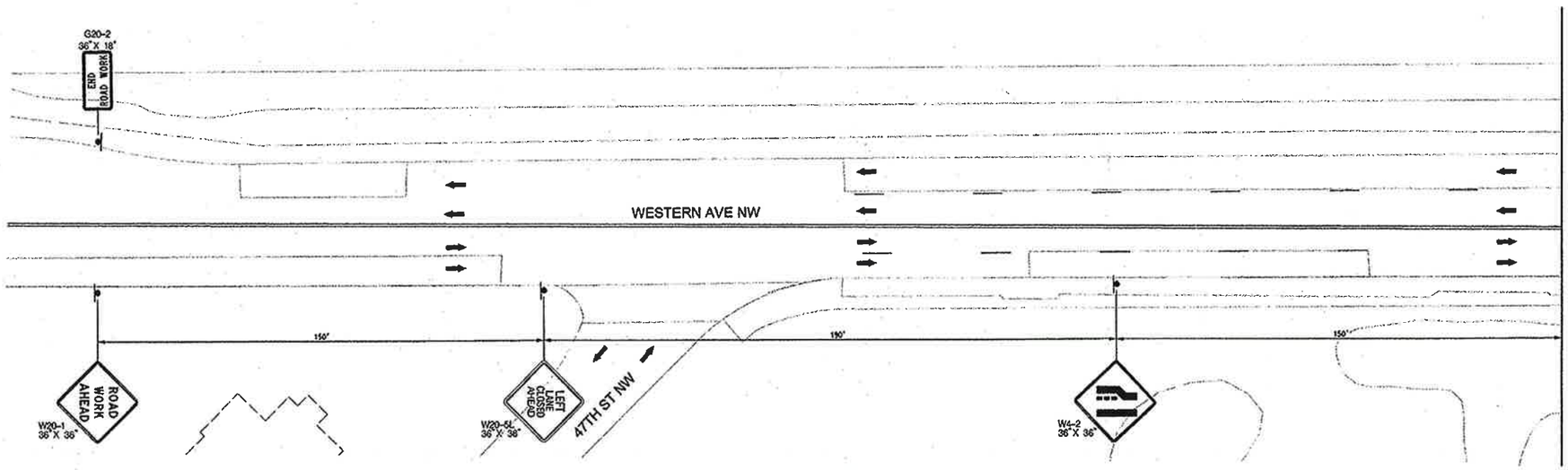

d. APPROVED
NO DEVIATION ALLOWED WITHOUT
PRIOR APPROVAL FROM
PERMIT OFFICE

John P. Stoller 12/12/14
SIGNATURE DATE

DISTRICT OF COLUMBIA
JEFFREY F. LAWRENCE
PE900440
REGISTERED
PROFESSIONAL ENGINEER (CIVIL)

Jeffrey F. Lawrence

NOTE:
A. THE CONTRACTOR SHALL ARRANGE TO CLOSE ALL PARKING AREAS AND BAG METERS AS NECESSARY TO COMPLETE CONSTRUCTION.

LEGEND

- DRUM
- TEMPORARY SIGN LOCATION
- ARROW PANEL
- TRAFFIC FLOW ARROW
- P — PARKING LANE OFF PEAK HOURS
- LCT — LANE CLOSURE TAPER
- WORK AREA
- ROAD WORK — PROPOSED SIGN

DRAFT BID PLAN SUBMITTED 12/17/13-NOT FINAL

30 10 0 20 40
SCALE: 1" =20'
HORIZONTAL SCALE

DESCRIPTION	CORR	CHKD	APPD	APPD	APPD	

REVISIONS

pepco
A PHI Company

KCI TECHNOLOGIES 03121618.AE
ENGINEERS PLANNERS SCIENTISTS CONSTRUCTION MANAGERS
936 RUDDERHAM ROAD
SPARKS, MARYLAND 21152
TELEPHONE: (410) 316-7800
FAX: (410) 316-7818

FILES SHOWN ON THIS PLAN DO NOT CONFLICT WITH WATER, SEWER OR STORM DRAIN
PLAN NO.

VERIZON ROW
TREE PERMISSIONS
PROJECT ID
REFERENCE DRAWINGS

KR TYPE. LOCAL DISTRICT. CLASSIFICATION.

A.E.	/PHONE:	CONTACT	/PHONE:
PRINTS		PERMITS	
RECORDS MGT.		E.D.O.H.	UVP
CCC		E.D.U.G.	SPC
R/W		WARD	PG.SPEC.
SURVEYOR		R/W REQD.	PG.MANT.
FOR.MAPS		COUNTY	
METERS		TOWN	
MTR.FDR.		ST.RDS.	
TR.SHOPS		ST.TR.	
PHONE CO.		U.H.C.P.	
GAS CO.		CASUNI.	
C.A.T.V.	TOTAL	W.S.S.C.	TOTAL PRINTS

CREW NO	
BNDU-CA ___.CO ___	
BNMJ-CA ___.CO ___	
FSDD-OH ___.URD ___	
FSDD-OH ___.URD ___	
KHA ___	
RSMO-OH ___.URD ___	
RSMJ-CA ___.CO ___	
TAX DIST.	
PLAT AREA	
FDR. NO.	

LITTLE FALLS PKWY & RIVER RD
TO FUTURE PEPCO NORTHWEST SUBSTATION
138KV UNDERGROUND TRANSMISSION ROUTE
TRAFFIC CONTROL PLAN

POTOMAC ELECTRIC POWER CO.

SCALE	APPD	APPD	APPD
DATE			
DR. BY			
CHKD.			
INSP.			

TCP 11-03
WORK AREA-1

Hadia Pimentel - Division: P007 Utility Services Emp Monday, November 03, 2014 AT 04:02 PM
M:\2012\03121618.A1\Drawings\River Road TCP Plans\WA_1_TCP_11-03.dgn

JOB	SHEET 52 OF 254
CONSTRUCTION	IN-HOUSE ☐ CONTRACT NO. ☐
DESIGN	DCTS FILE NO. ☐ DCFA NO. ☐
DESIGN MGR.	IN-HOUSE ☐ E.P.M.C. NO. ☐
INDEX NO.	FOREMAN-INSPECTOR

POST-BID REVISION

NO.	DESCRIPTION	BY	DATE

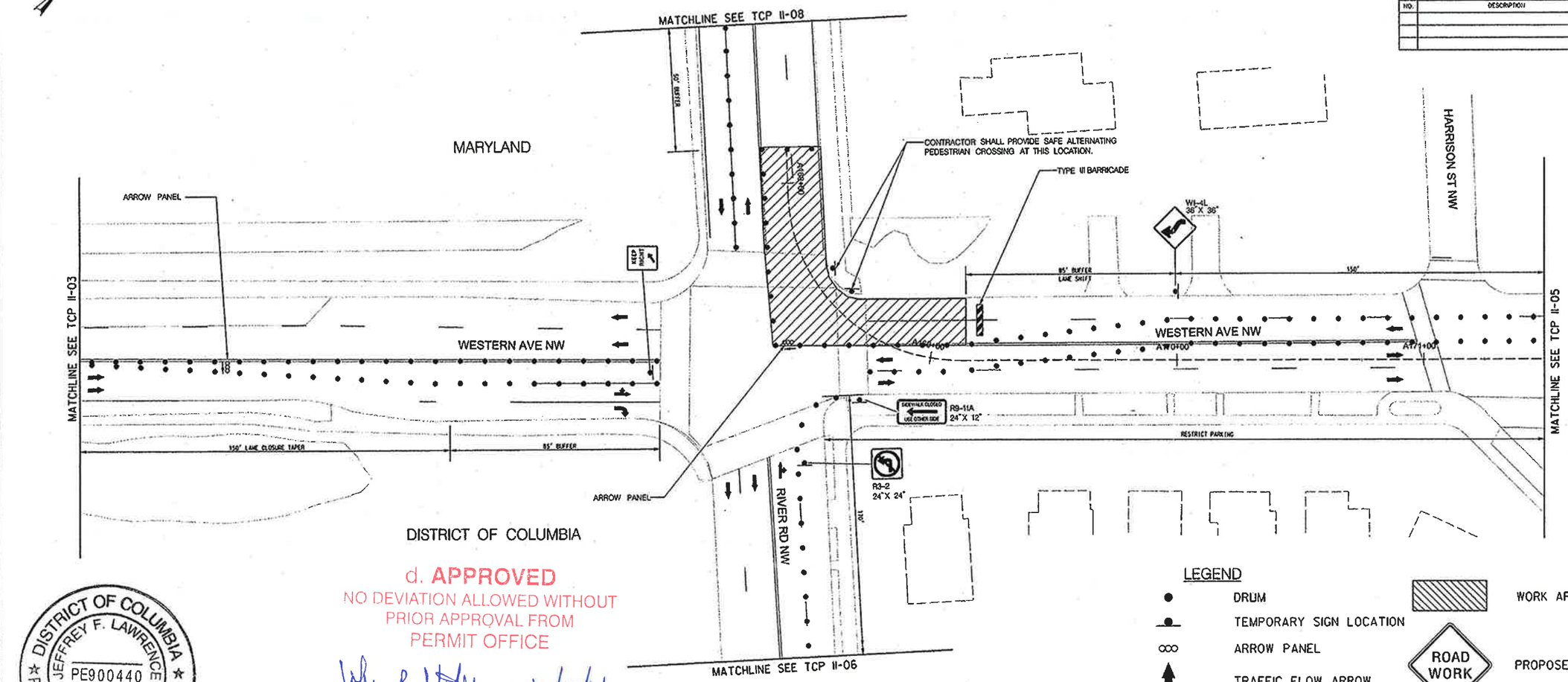

d. APPROVED
NO DEVIATION ALLOWED WITHOUT PRIOR APPROVAL FROM PERMIT OFFICE

John P. Stokes — SIGNATURE
12/12/14 — DATE

DISTRICT OF COLUMBIA
JEFFREY F. LAWRENCE
PE900440
REGISTERED
PROFESSIONAL ENGINEER (CIVIL)

NOTE:
A. THE CONTRACTOR SHALL ARRANGE TO CLOSE ALL PARKING AREAS AND BAG METERS AS NECESSARY TO COMPLETE CONSTRUCTION.

LEGEND

- DRUM
- TEMPORARY SIGN LOCATION
- ARROW PANEL
- TRAFFIC FLOW ARROW
- P — PARKING LANE OFF PEAK HOURS
- LCT — LANE CLOSURE TAPER
- WORK AREA
- ROAD WORK — PROPOSED SIGN

DRAFT BID PLAN SUBMITTED 12/17/13-NOT FINAL

20 10 0 20 40
SCALE: 1" =20' HORIZONTAL SCALE

DESCRIPTION	CORR	CHKD	APPD	APPD	APPD

REVISIONS

pepco — A PHI Company

KCI TECHNOLOGIES 03121618.AE
ENGINEERS PLANNERS SCIENTISTS CONSTRUCTION MANAGERS
936 RIDGEBROOK ROAD SPARKS, MARYLAND 21152
TELEPHONE: (410) 316-7800 FAX: (410) 316-7818

POLES SHOWN ON THIS PLAN DO NOT CONFLICT WITH WATER, SEWER OR STORM DRAIN PLAN NO.

VERIZON ROW
TREE PERMISSIONS
PROJECT ID
REFERENCE DRAWINGS

NR TYPE. ____ LOCAL DISTRICT. ____ CLASSIFICATION. ____

A.E.	/PHONE:	CONTACT	/PHONE:
PRINTS		PERMITS	
RECORDS MGT.		E.D.O.H.	UVP
CCC		E.D.U.G.	SPC
R/W		WARD	PG.SPEC.
SURVEYOR		R/W REQD.	PG.MANT.
FOR.MAPS		COUNTY	
METERS		TOWN	
MTR.FOR.		ST.ROS.	
TR.SHOPS		ST.TR.	
PHONE CO.		M.H.C.P.	
GAS CO.		EASMNT.	
C.A.T.V.		W.S.S.C.	
	TOTAL		TOTAL PRINTS

CREW HO
BHDU-CA ___ .CO ___
BUMU-CA ___ .CO ___
FSDD-OH ___ .UND ___
FSDU-OH ___ .UND ___
KHA ___
RSVD-OH ___ .UND ___
RSMU-CA ___ .CO ___

TAX DIST.
PLAT AREA
FOR. NO.

LITTLE FALLS PKWY & RIVER RD
TO FUTURE PEPCO NORTHWEST SUBSTATION
138KV UNDERGROUND TRANSMISSION ROUTE
TRAFFIC CONTROL PLAN

POTOMAC ELECTRIC POWER CO.

SCALE	APPD	APPD	APPD
DATE			
DR. BY			
CHKD.			
INSP.			

TCP II-04
WORK AREA-1

Hadia Pimentel - Division: F007 Utility Services Eng Monday, November 03, 2014 AT 04:02 PM
M:\2012\03121618.AE\Drawings\River Road TCP Plans\WA_1_TCP_II-04.dgn

JOB	SHEET 53 OF 254
CONSTRUCTION	IN-HOUSE ☐ CONTRACT NO. ☐
DESIGN	DETS FILE NO. ☐ DCFA NO. ☐
DESIGN MGR.	IN-HOUSE ☐ E.P.M.C. NO. ☐
INDEX NO.	FOREMAN-INSPECTOR

POST-BID REVISION

NO.	DESCRIPTION	BY	DATE

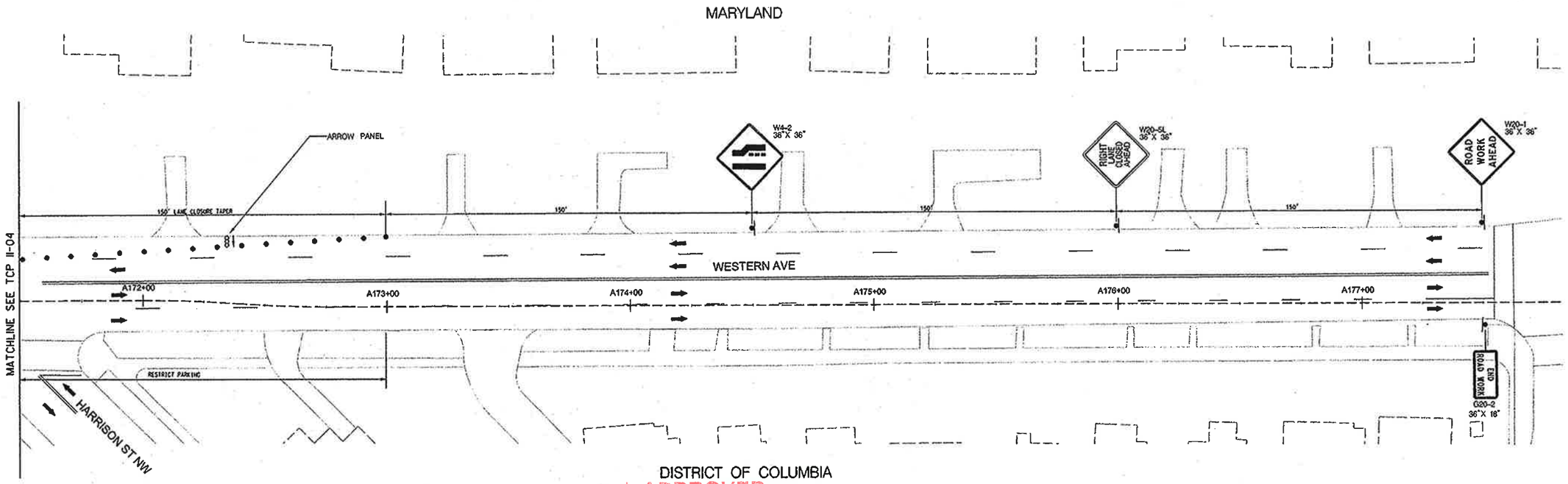

d. APPROVED
NO DEVIATION ALLOWED WITHOUT
PRIOR APPROVAL FROM
PERMIT OFFICE

John P. [signature] 12/12/14
SIGNATURE DATE

DISTRICT OF COLUMBIA
JEFFREY F. LAWRENCE
PE900440
REGISTERED
PROFESSIONAL ENGINEER (CIVIL)

Jeffrey F. Lawrence

NOTE:
A. THE CONTRACTOR SHALL ARRANGE TO CLOSE ALL PARKING AREAS AND BAG METERS AS NECESSARY TO COMPLETE CONSTRUCTION.

LEGEND

- DRUM
- TEMPORARY SIGN LOCATION
- ARROW PANEL
- TRAFFIC FLOW ARROW
- P — PARKING LANE OFF PEAK HOURS
- LCT — LANE CLOSURE TAPER
- WORK AREA
- ROAD WORK — PROPOSED SIGN

20 10 0 20 40
SCALE: 1" = 20
HORIZONTAL SCALE

DRAFT BID PLAN SUBMITTED 12/17/13–NOT FINAL

DESCRIPTION	CORR	CHKD	APPD	APPD	APPD
REVISIONS					

pepco
A PHI Company

KCI TECHNOLOGIES 03121618.AE
Engineers
Planners
Scientists
Construction Managers
936 Ridgebrook Road
Sparks, Maryland 21152
Telephone: (410) 316-7800
Fax: (410) 316-7818

POLES SHOWN ON THIS PLAN DO NOT CONFLICT WITH WATER, SEWER OR STORM DRAIN PLAN NO.

VERIZON ROW

TREE PERMISSIONS

PROJECT ID

REFERENCE DRAWINGS

WR TYPE. LOCAL DISTRICT. CLASSIFICATION.

A.E. /PHONE: CONTACT /PHONE:

PRINTS: RECORDS MGT. / CCC / R/W / SURVEYOR / FOR. MAPS / METERS / MTR. FOR. / TR. SHOPS / PHONE CO. / GAS CO. / C.A.T.V. / TOTAL

PERMITS: E.D.O.H. / E.D.U.G. / WARD / R/W RECD. / COUNTY / TOWN / ST. RDS. / ST. TR. / M.N.C.P. / EASMNT. / W.S.S.C. / UVP / SPC / PG. SPEC. / PG. MAINT. / TOTAL PRINTS

CREW HD: BNDU-CA ___.CO ___ / BNMU-CA ___.CO ___ / FSDO-OH ___.URD ___ / FSDO-OH ___.URD ___ / KNA ___ / RSMO-OH ___.URD ___ / RSMU-CA ___.CO ___

TAX DIST.

PLAT AREA

FDR. NO.

LITTLE FALLS PKWY & RIVER RD
TO FUTURE PEPCO NORTHWEST SUBSTATION
138KV UNDERGROUND TRANSMISSION ROUTE
TRAFFIC CONTROL PLAN

POTOMAC ELECTRIC POWER CO.

SCALE	APPD	APPD	APPD
DATE			
DR. BY			
CHKD.			
INSP.			

TCP II-05
WORK AREA-1

Nadia Pimentel - Division: PODT Utility Services Emp Monday, November 03, 2014 AT 04:02 PM
M:\2012\03121618.AI\Drawings\River Road TCP Plans\WA_1_TCP_II-05.dgn

JOB	SHEET 54 OF 254
CONSTRUCTION	IN-HOUSE ☐ CONTRACT NO. ☐
DESIGN	DETS FILE NO. ☐ DCYA NO. ☐
DESIGN MGR.	IN-HOUSE ☐ E.P.M.C. NO. ☐
INDEX NO.	FOREMAN-INSPECTOR

POST-BID REVISION

NO.	DESCRIPTION	BY	DATE

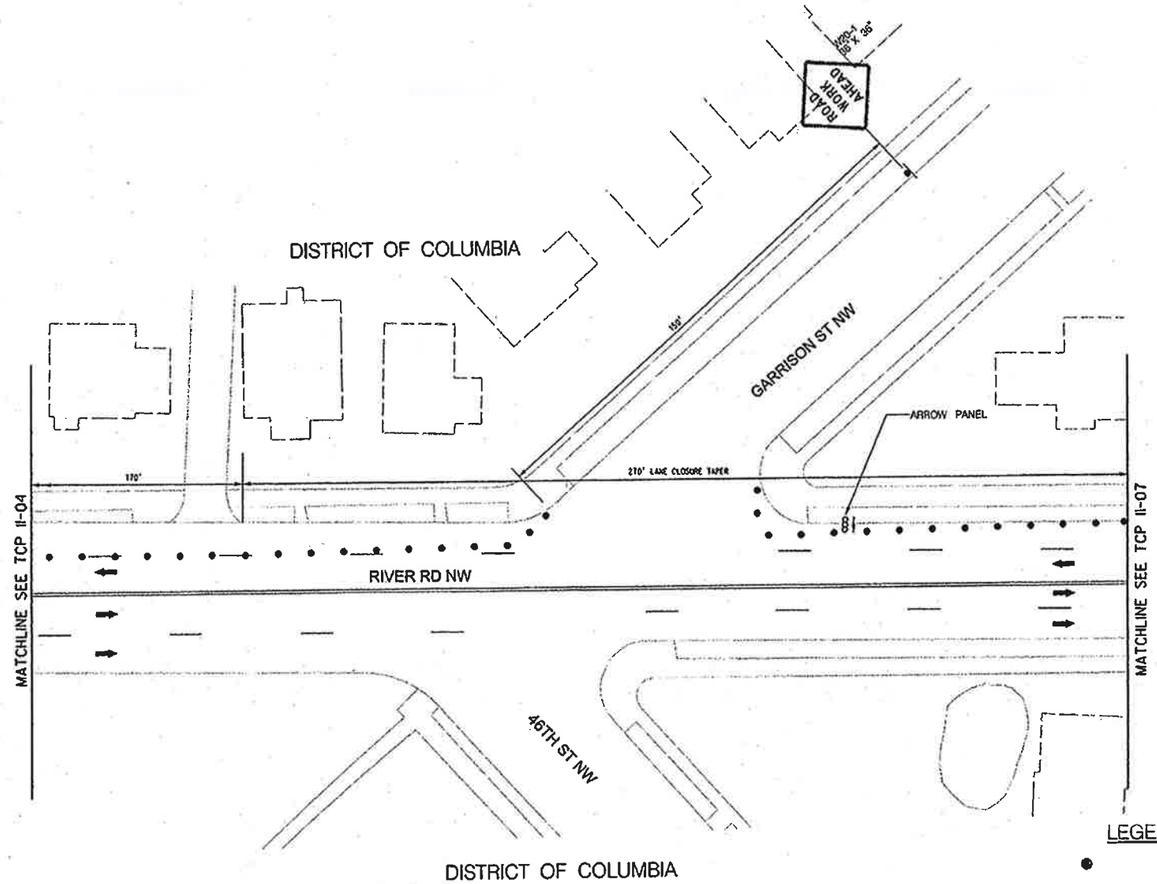

d. APPROVED
NO DEVIATION ALLOWED WITHOUT PRIOR APPROVAL FROM PERMIT OFFICE

John P. Stokes 12/12/14
SIGNATURE DATE

LEGEND

- DRUM
- TEMPORARY SIGN LOCATION
- ARROW PANEL
- TRAFFIC FLOW ARROW
- P — PARKING LANE OFF PEAK HOURS
- LCT — LANE CLOSURE TAPER
- WORK AREA
- ROAD WORK — PROPOSED SIGN

SCALE: 1" = 20' HORIZONTAL SCALE (20 10 0 20 40)

DRAFT BID PLAN SUBMITTED 12/17/13-NOT FINAL

DISTRICT OF COLUMBIA
JEFFREY F. LAWRENCE
PE900440
REGISTERED
PROFESSIONAL ENGINEER (CIVIL)

NOTE:
A. THE CONTRACTOR SHALL ARRANGE TO CLOSE ALL PARKING AREAS AND BAG METERS AS NECESSARY TO COMPLETE CONSTRUCTION.

DESCRIPTION	CORR	CHKD	APPD	APPD	APPD

REVISIONS

pepco
A PHI Company

KCI TECHNOLOGIES 03121618.AE
ENGINEERS PLANNERS SCIENTISTS CONSTRUCTION MANAGERS
936 RIDGEBROOK ROAD SPARKS, MARYLAND 21152
TELEPHONE: (410) 316-7800 FAX (410) 316-7818

ROWS SHOWN ON THIS PLAN DO NOT CONTAIN SIGN TAXES, SIGN POSTS OR STORM DRAIN PLAN NO.	KR TYPE.	LOCAL DISTRICT.	CLASSIFICATION.
VERIZON ROW	A.E. /PHONE:	CONTACT /PHONE:	
TREE PERMISSIONS	PRINTS	PERMITS	
PROJECT ID	RECORDS MGT. / CCC / R/W / SURVEYOR / FOR. MAPS / METERS / MTR. FOR. / TR. SHOPS / PHONE CO. / GAS CO. / C.A.T.V. / TOTAL	E.D.O.N. / E.D.U.G. / WARD / R/W REQD. / COUNTY / TONN / ST. ROS. / ST. TR. / M.N.C.P. / EASMNT. / W.S.S.C. / TOTAL	UVP / SPC / PG. SPEC. / PG. MANT. / TOTAL PRINTS
REFERENCE DRAWINGS			

CREW HO	
BNDU-CA ___ CO ___	
BUMS-CA ___ CO ___	
FSDD-OH ___ URD ___	
FSDD-OH ___ URD ___	
XFM ___	
RSMO-OH ___ URD ___	
RSMU-CA ___ CO ___	
TAX DIST.	
PLAT AREA	
FDR. NO.	

LITTLE FALLS PKWY & RIVER RD
TO FUTURE PEPCO NORTHWEST SUBSTATION
138KV UNDERGROUND TRANSMISSION ROUTE
TRAFFIC CONTROL PLAN

POTOMAC ELECTRIC POWER CO.

SCALE	APPD	APPD	APPD
DATE			
DR. BY			
CHKD.			
INSP.			

TCP II-06
WORK AREA-1

Nadia Pimentel - Division: PODT Utility Services Emp Monday, November 03, 2014 AT 04:02 PM
M:\2012\03121618.AI\Drawings\River Road TCP Plans\WA_1_TCP_II-06.dgn

JOB	SHEET 55 OF 254
CONSTRUCTION	IN-HOUSE ☐ CONTRACT NO. ☐
DESIGN	DETS FILE NO. ☐ DCFA NO. ☐
DESIGN MGR.	IN-HOUSE ☐ E.P.M.C. NO. ☐
INDEX NO.	FOREMAN-INSPECTOR

POST-BID REVISION

NO.	DESCRIPTION	BY	DATE

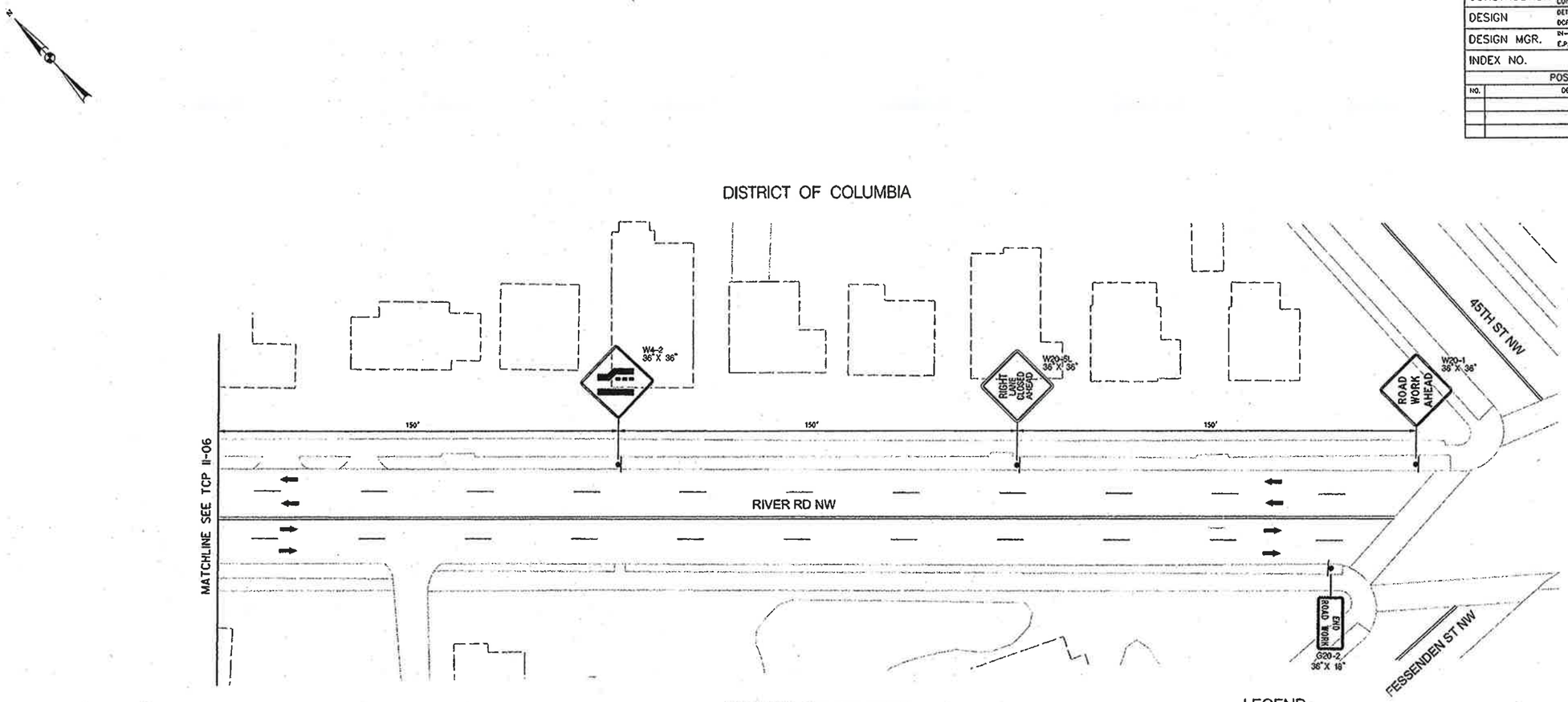

d. APPROVED
NO DEVIATION ALLOWED WITHOUT
PRIOR APPROVAL FROM
PERMIT OFFICE

John P. Stotts — SIGNATURE
12/12/14 — DATE

DISTRICT OF COLUMBIA
JEFFREY F. LAWRENCE
PE900440
REGISTERED
PROFESSIONAL ENGINEER (CIVIL)

Jeffrey F. Lawrence

LEGEND

- DRUM
- TEMPORARY SIGN LOCATION
- ARROW PANEL
- TRAFFIC FLOW ARROW
- P — PARKING LANE OFF PEAK HOURS
- LCT — LANE CLOSURE TAPER
- WORK AREA
- ROAD WORK — PROPOSED SIGN

20 10 0 20 40
SCALE: 1" = 20'
HORIZONTAL SCALE

DRAFT BID PLAN SUBMITTED 12/17/13–NOT FINAL

NOTE:
A. THE CONTRACTOR SHALL ARRANGE TO CLOSE ALL PARKING AREAS AND BAG METERS AS NECESSARY TO COMPLETE CONSTRUCTION.

DESCRIPTION	CORR	CHKD	APPD	APPD	APPD
REVISIONS					

pepco
A PHI Company

KCI TECHNOLOGIES 03121618.AE
Engineers
Planners
Scientists
Construction Managers
936 Ridgebrook Road
Sparks, Maryland 21152
Telephone: (410) 316-7800
Fax: (410) 316-7818

POLES SHOWN ON THIS PLAN DO NOT COMPLETE WITH WATER, SEWER OR STORM DRAIN PLAN NO.

VERIZON ROW

TREE PERMISSIONS

PROJECT ID

REFERENCE DRAWINGS

WR TYPE. | LOCAL DISTRICT. | CLASSIFICATION.

A.E. /PHONE: | CONTACT /PHONE:

PRINTS: RECORDS MGT., CCC, R/W, SURVEYOR, FOR.MAPS, METERS, MTR.FOR., TR.SHOPS, PHONE CO., GAS CO., C.A.T.V., TOTAL

PERMITS: E.D.O.H., E.D.U.G., WARD, R/W REQD., COUNTY, TOWN, ST.RDS., ST.TR., M.N.C.P., EASMNT., W.S.S.C., UVP, SPC, PG.SPEC., PG.MANT., TOTAL PRINTS

CREW NO: BNDU-CA ___.CO ___, BNMJ-CA ___.CO ___, FSDO-OH ___.URD ___, FSDO-OH ___.URD ___, KNA ___, RSMJ-OH ___.URD ___, RSMJ-CA ___.CO ___

TAX DIST.

PLAT AREA

FDR. NO.

LITTLE FALLS PKWY & RIVER RD
TO FUTURE PEPCO NORTHWEST SUBSTATION
138KV UNDERGROUND TRANSMISSION ROUTE
TRAFFIC CONTROL PLAN

POTOMAC ELECTRIC POWER CO.

SCALE	APPD	APPD	APPD
DATE			
DR. BY			
CHKD.			
INSP.			

TCP II-07
WORK AREA-1

Nadia Pimentel - Division: P007 Utility Services Emp Monday, November 03, 2014 AT 04:02 PM
Mt=2012=03121618.AI=Drawings=River Road TCP Plans=WA_1_TCP_II-07.dgn

JOB	SHEET 56 OF 254
CONSTRUCTION	IN-HOUSE ☐ CONTRACT NO. ☐
DESIGN	BETS FILE NO. ☐ DCFA NO. ☐
DESIGN MGR.	IN-HOUSE ☐ E.P.M.C. NO. ☐
INDEX NO.	FOREMAN-INSPECTOR

POST-BID REVISION

NO.	DESCRIPTION	BY	DATE

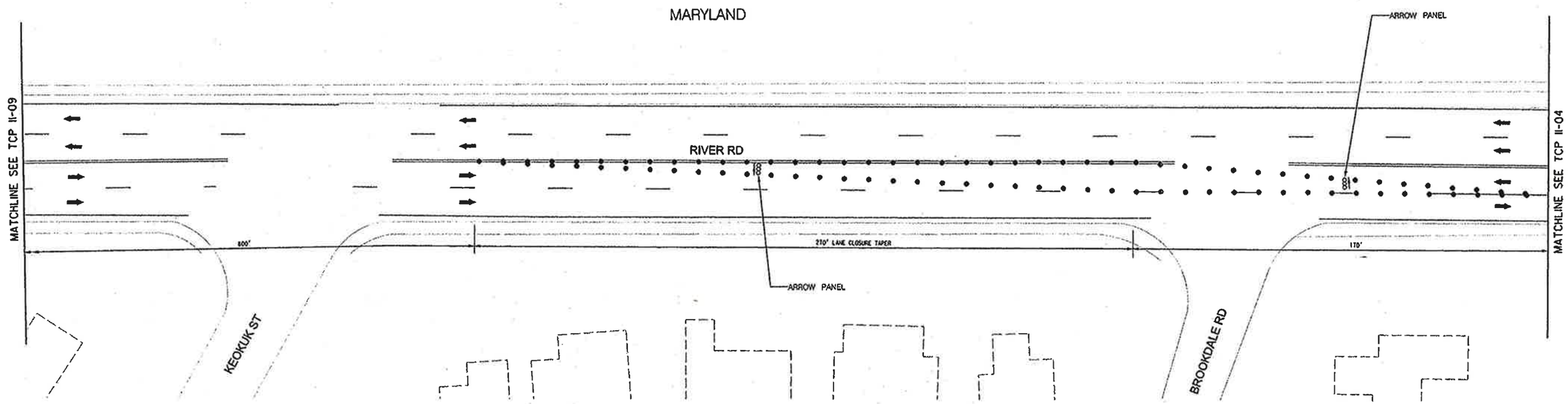

MARYLAND

d. APPROVED
NO DEVIATION ALLOWED WITHOUT
PRIOR APPROVAL FROM
PERMIT OFFICE

John P Stokes 12/12/14
SIGNATURE DATE

DISTRICT OF COLUMBIA
JEFFREY F. LAWRENCE
PE900440
REGISTERED
PROFESSIONAL ENGINEER (CIVIL)

Jeffrey F. Lawrence

NOTE:
A. THE CONTRACTOR SHALL ARRANGE TO CLOSE ALL PARKING AREAS AND BAG METERS AS NECESSARY TO COMPLETE CONSTRUCTION.

LEGEND

- DRUM
- TEMPORARY SIGN LOCATION
- ARROW PANEL
- TRAFFIC FLOW ARROW
- P — PARKING LANE OFF PEAK HOURS
- LCT — LANE CLOSURE TAPER
- WORK AREA
- ROAD WORK — PROPOSED SIGN

DRAFT BID PLAN SUBMITTED 12/17/13–NOT FINAL

20 10 0 20 40
SCALE: 1" =20'
HORIZONTAL SCALE

DESCRIPTION	CORR	CHKD	APPD	APPD	APPD

REVISIONS

pepco
A PHI Company

KCI TECHNOLOGIES 03121618.AE
ENGINEERS
PLANNERS
SCIENTISTS
CONSTRUCTION MANAGERS
936 RIDGEBROOK ROAD
SPARKS, MARYLAND 21152
TELEPHONE: (410) 316-7800
FAX: (410) 316-7818

DEVIS. SHOWN ON THIS PLAN DO NOT CONFLICT WITH WATER, SEWER OR STORM DRAIN PLAN NO.	NR TYPE.	LOCAL DISTRICT.	CLASSIFICATION.
VERIZON ROW	A.E. /PHONE:	CONTACT /PHONE:	
TREE PERMISSIONS	PRINTS	PERMITS	
PROJECT ID	RECORDS MGT. / CCC / R/W / SURVEYOR / FDR. MAPS / METERS / WTR. FDR. / TR. SHOPS / PHONE CO. / GAS CO. / C.A.T.V. / TOTAL	E.D.O.M. / E.D.U.G. / MARQ / R/W RECOD. / COUNTY / TOWN / ST. RDS. / ST. TR. / U.N.C.P. / CASMUT. / W.S.S.C. / TOTAL	UVP / SPC / PG. SPEC. / PG. MAINT. / TOTAL PRINTS
REFERENCE DRAWINGS			

CREW HQ	
BHDU-CA ___.CO ___	
BRMJ-CA ___.CO ___	
FSOO-ON ___.URD___	
FSOO-ON ___.URD___	
MHA	
RSMO-ON ___.URD___	
RSMJ-CA ___.CO ___	
TAX DIST.	
PLAT AREA	
FDR. NO.	

LITTLE FALLS PKWY & RIVER RD
TO FUTURE PEPCO NORTHWEST SUBSTATION
138KV UNDERGROUND TRANSMISSION ROUTE
TRAFFIC CONTROL PLAN

POTOMAC ELECTRIC POWER CO.

SCALE	APPD	APPD	APPD
DATE			
DR. BY			
CHKD.			
INSP.			

TCP II-08
WORK AREA-1

Nadia Pimentel - Division: PGOT Utility Services Emp Monday, November 03, 2014 AT 04:02 PM
M:\2012\03121618.A1\Drawings\River Road TCP Plans\WA_1_TCP_II-08.dgn

JOB	SHEET 57 OF 254
CONSTRUCTION	IN-HOUSE ☐ CONTRACT NO. ☐
DESIGN	DETS FILE NO. ☐ DCFA NO. ☐
DESIGN MGR.	IN-HOUSE ☐ E.P.M.C. NO. ☐
INDEX NO.	FOREMAN-INSPECTOR

POST-BID REVISION

NO.	DESCRIPTION	BY	DATE

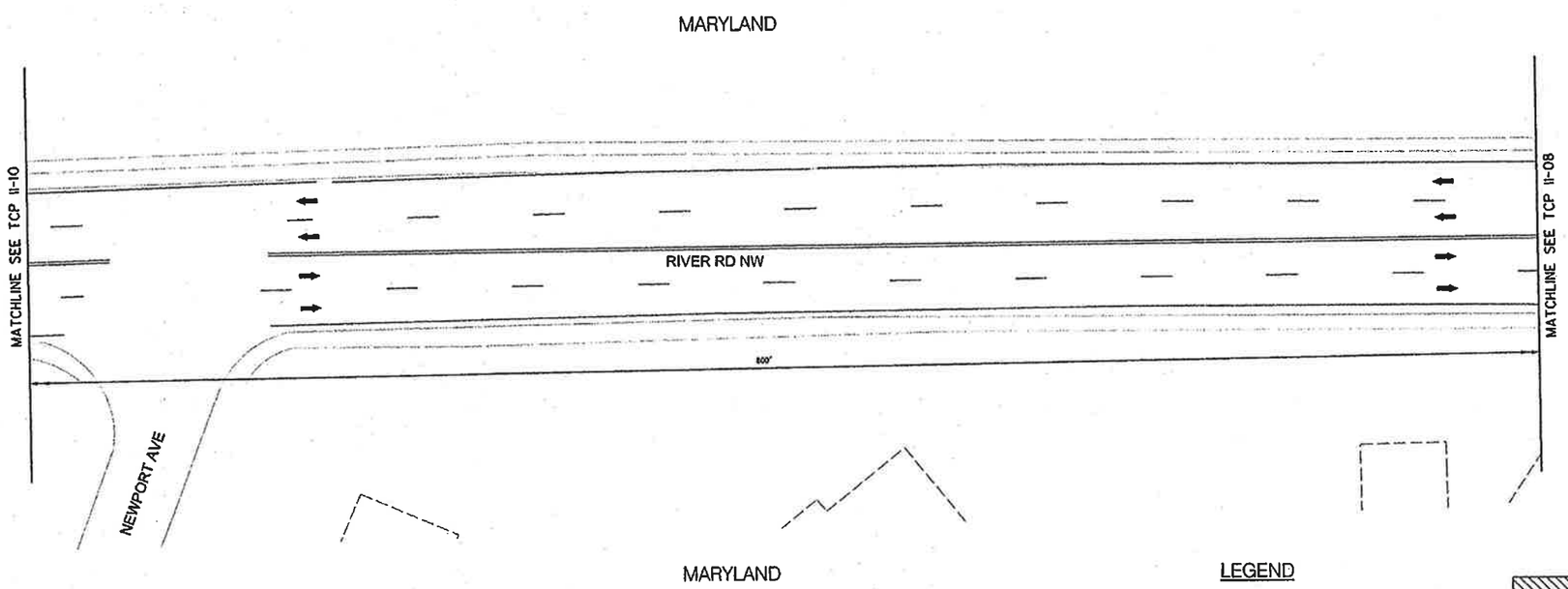

LEGEND

- DRUM
- TEMPORARY SIGN LOCATION
- ARROW PANEL
- TRAFFIC FLOW ARROW
- P — PARKING LANE OFF PEAK HOURS
- LCT — LANE CLOSURE TAPER
- WORK AREA
- ROAD WORK — PROPOSED SIGN

20 10 0 20 40
SCALE: 1" = 20'
HORIZONTAL SCALE

DRAFT BID PLAN SUBMITTED 12/17/13-NOT FINAL

DISTRICT OF COLUMBIA
JEFFREY F. LAWRENCE
PE900440
REGISTERED
PROFESSIONAL ENGINEER (CIVIL)

Jeffrey F. Lawrence

d. APPROVED
NO DEVIATION ALLOWED WITHOUT
PRIOR APPROVAL FROM
PERMIT OFFICE

John P. Stokes — SIGNATURE
12/12/14 — DATE

NOTE:
A. THE CONTRACTOR SHALL ARRANGE TO CLOSE ALL PARKING AREAS AND BAG METERS AS NECESSARY TO COMPLETE CONSTRUCTION.

DESCRIPTION	CORR	CHKD	APPD	APPD	APPD
REVISIONS					

pepco
A PHI Company

KCI TECHNOLOGIES 03121618.AE
Engineers
Planners
Scientists
Construction Managers
936 Ridgebrook Road
Sparks, Maryland 21152
Telephone: (410) 316-7800
Fax: (410) 316-7818

ROLLS SHOWN ON THIS PLAN DO NOT COMPLECT WITH WATER, SEWER OR STORM DRAIN PLAN NO.
VERIZON ROW
TREE PERMISSIONS
PROJECT ID
REFERENCE DRAWINGS

WR TYPE.
LOCAL DISTRICT.
CLASSIFICATION.
A.E. /PHONE:
CONTACT /PHONE:

PRINTS: RECORDS MGT., CCC, R/W, SURVEYOR, FOR.MAPS, METERS, MTR.FOR., TR.SHOPS, PHONE CO., GAS CO., C.A.T.V., TOTAL

PERMITS: E.O.O.H., E.O.U.G., WARD, R/W REQD., COUNTY, TOWN, ST.RDS., ST.TR., M.H.C.P., EASMNT., W.S.S.C., UVP, SPC, PG.SPEC., PG.MANT., TOTAL PRINTS

CREW HO
BNDU-CA ___.CO ___
BNMU-CA ___.CO ___
FSDO-OH ___.URD ___
FSDO-OH ___.URD ___
KMA
RSMO-OH ___.URD ___
RSMU-CA ___.CO ___
TAX DIST.
PLAT AREA
FDR. NO.

LITTLE FALLS PKWY & RIVER RD
TO FUTURE PEPCO NORTHWEST SUBSTATION
138KV UNDERGROUND TRANSMISSION ROUTE
TRAFFIC CONTROL PLAN

POTOMAC ELECTRIC POWER CO.

SCALE	APPD	APPD	APPD
DATE			
DR. BY			
CHKD.			
INSP.			

TCP II-09
WORK AREA-1

Nadia Pimentel - Division: PDOT Utility Services Eng Monday, November 03, 2014 AT 04:02 PM
N:\2012\03121618.A1\Drawings\River Road TCP Plans\WA_1_TCP_II-09.dgn

JOB	SHEET 58 OF 254
CONSTRUCTION	IN-HOUSE ☐ CONTRACT NO. ☐
DESIGN	DETS FILE NO. ☐ DCFA NO. ☐
DESIGN MGR.	IN-HOUSE ☐ E.P.M.C. NO. ☐
INDEX NO.	FOREMAN-INSPECTOR

POST-BID REVISION

NO.	DESCRIPTION	BY	DATE

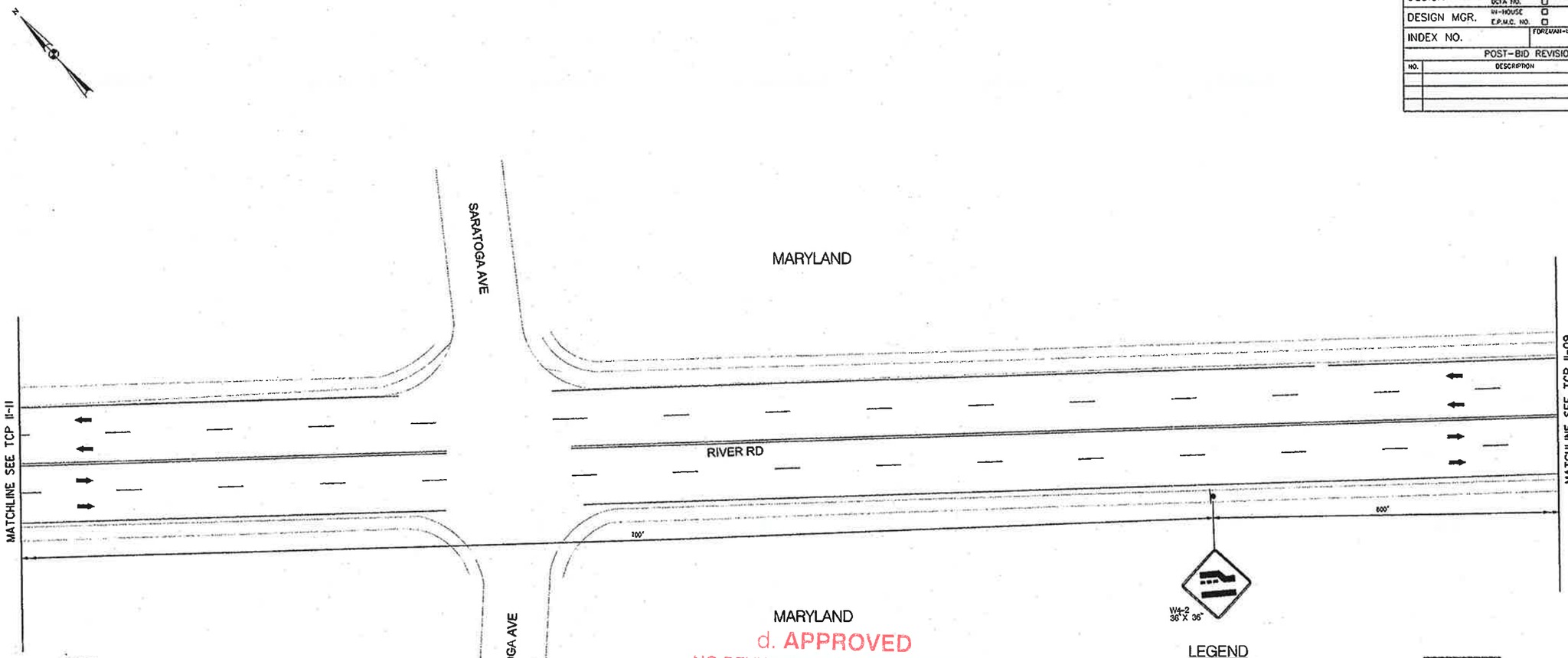

d. APPROVED
NO DEVIATION ALLOWED WITHOUT PRIOR APPROVAL FROM PERMIT OFFICE

John P. Stoll — SIGNATURE
12/12/14 — DATE

DISTRICT OF COLUMBIA
JEFFREY F. LAWRENCE
PE900440
REGISTERED
PROFESSIONAL ENGINEER (CIVIL)

Jeffrey F. Lawrence

LEGEND

- DRUM
- TEMPORARY SIGN LOCATION
- ARROW PANEL
- TRAFFIC FLOW ARROW
- P — PARKING LANE OFF PEAK HOURS
- LCT — LANE CLOSURE TAPER
- WORK AREA
- ROAD WORK — PROPOSED SIGN

20 10 0 20 40
SCALE: 1" = 20'
HORIZONTAL SCALE

DRAFT BID PLAN SUBMITTED 12/17/13-NOT FINAL

NOTE:
A. THE CONTRACTOR SHALL ARRANGE TO CLOSE ALL PARKING AREAS AND BAG METERS AS NECESSARY TO COMPLETE CONSTRUCTION.

DESCRIPTION	CORR	CHKD	APPD	APPD	APPD
REVISIONS					

pepco
A PHI Company

KCI TECHNOLOGIES 03121618.AE
Engineers Planners Scientists Construction Managers
936 Ridgebrook Road
Sparks, Maryland 21152
Telephone: (410) 316-7800
Fax: (410) 316-7818

POLES SHOWN ON THIS PLAN DO NOT CONFLICT WITH WATER, SEWER OR STORM DRAIN PLAN NO.
VERIZON RD#
TREE PERMISSIONS
PROJECT ID
REFERENCE DRAWINGS

WR TYPE. ____ LOCAL DISTRICT. ____ CLASSIFICATION. ____

A.E. ____ /PHONE: ____ CONTACT ____ /PHONE: ____

PRINTS		PERMITS	
RECORDS MGT.		E.O.D.H.	UVP
CCC		E.O.U.G.	SPC
R/W		WARD	PG.SPEC.
SURVEYOR		R/W REQD.	PG.MANT.
FOR.MAPS		COUNTY	
METERS		TOWN	
MTR.FOR.		ST.RDS.	
TR.SHOPS		ST.TR.	
PHONE CO.		M.N.C.P.	
GAS CO.		EASMNT.	
C.A.T.V.	TOTAL	W.S.S.C.	TOTAL PRINTS

CREW NO
BNDU-CA ___ .CO ___
BNMU-CA ___ .CO ___
FSDO-OH ___ .URD ___
FSDO-OH ___ .URD ___
KNA
RSMO-OH ___ .URD ___
RSMU-CA ___ .CO ___

TAX DIST.
PLAT AREA
FOR. NO.

LITTLE FALLS PKWY & RIVER RD
TO FUTURE PEPCO NORTHWEST SUBSTATION
138KV UNDERGROUND TRANSMISSION ROUTE
TRAFFIC CONTROL PLAN

POTOMAC ELECTRIC POWER CO.

SCALE	APPD	APPD	APPD
DATE			
DR. BY			
CHKD.			
INSP.			

TCP II-10
WORK AREA-1

Nadia Pimentel - Division: PODT Utility Services Emp Monday, November 03, 2014 AT 04:02 PM
M:\2012\03121618.AI\Drawings\River Road TCP Plans\WA_1_TCP_II-10.dgn

JOB	SHEET 59 OF 254
CONSTRUCTION	IN-HOUSE ☐ CONTRACT NO. ☐
DESIGN	DETS FILE NO. ☐ DCFA NO. ☐
DESIGN MGR.	IN-HOUSE ☐ E.P.M.C. NO. ☐
INDEX NO.	FOREMAN-INSPECTOR

POST-BID REVISION

NO.	DESCRIPTION	BY	DATE

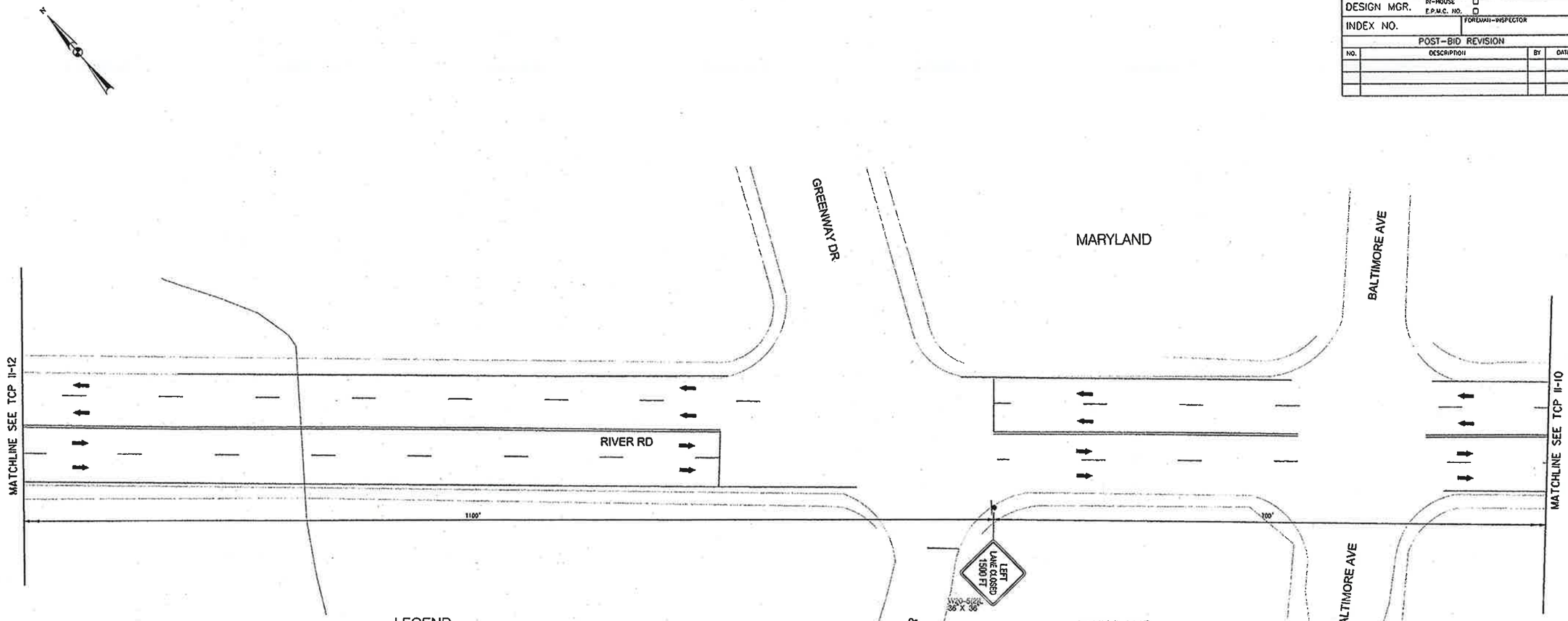

LEGEND

- DRUM
- TEMPORARY SIGN LOCATION
- ARROW PANEL
- TRAFFIC FLOW ARROW
- P — PARKING LANE OFF PEAK HOURS
- LCT — LANE CLOSURE TAPER
- WORK AREA
- ROAD WORK — PROPOSED SIGN

DISTRICT OF COLUMBIA
JEFFREY F. LAWRENCE
PE900440
REGISTERED
PROFESSIONAL ENGINEER (CIVIL)

Jeffrey F. Lawrence

NOTE:
A. THE CONTRACTOR SHALL ARRANGE TO CLOSE ALL PARKING AREAS AND BAG METERS AS NECESSARY TO COMPLETE CONSTRUCTION.

d. APPROVED
NO DEVIATION ALLOWED WITHOUT PRIOR APPROVAL FROM PERMIT OFFICE

John P. [signature] — SIGNATURE
12/12/14 — DATE

DRAFT BID PLAN SUBMITTED 12/17/13-NOT FINAL

20 10 0 20 40
SCALE: 1" = 20'
HORIZONTAL SCALE

DESCRIPTION	CORR	CHKD	APPD	APPD	APPD
REVISIONS					

pepco
A PHI Company

KCI TECHNOLOGIES 03121618.AE
Engineers
Planners
Scientists
Construction Managers
936 Ridgebrook Road
Sparks, Maryland 21152
Telephone: (410) 316-7800
Fax: (410) 316-7818

FOLDS SHOWN ON THIS PLAN DO NOT CONFLICT WITH WATER, SEWER OR STORM DRAIN
PLAN NO.
VERIZON ROW
TREE PERMISSIONS
PROJECT ID
REFERENCE DRAWINGS

WR TYPE. LOCAL DISTRICT. CLASSIFICATION.
A.E. /PHONE: CONTACT /PHONE:

PRINTS		PERMITS	
RECORDS MGT.		C.O.O.H.	UVP
CCC		C.O.U.G.	SPC
R/W		WARD	PG.SPEC.
SURVEYOR		R/W RECOD.	PG.MANT.
FDR.MAPS		COUNTY	
METERS		TOWN	
MTR.FDR.		ST.RDS.	
TR.SHOPS		ST.TR.	
PHONE CO.		M.H.C.P.	
GAS CO.		CASMNT.	
C.A.T.V.	TOTAL	W.S.S.C.	TOTAL PRINTS

CREW HO
BHDU-CA ___.CO ___
BHMJ-CA ___.CO ___
FSDO-OH ___.URD ___
FSDO-OH ___.URD ___
KHA ___
RSMJ-OH ___.URD ___
RSMJ-CA ___.CO ___
TAX DIST.
PLAT AREA
FDR. NO.

LITTLE FALLS PKWY & RIVER RD
TO FUTURE PEPCO NORTHWEST SUBSTATION
138KV UNDERGROUND TRANSMISSION ROUTE
TRAFFIC CONTROL PLAN

POTOMAC ELECTRIC POWER CO.

SCALE	APPD	APPD	APPD
DATE			
DR. BY			
CHKD.			
INSP.			

TCP II-11
WORK AREA-1

Nadia Pimentel - Division: PDOT Utility Services Emp Monday, November 03, 2014 AT 04:02 PM
M:\2012\03121618.A1\Drawings\River Road TCP Plans\WA_1_TCP_II-11.dgn

JOB	SHEET 60 OF 254
CONSTRUCTION	IN-HOUSE ☐ CONTRACT NO. ☐
DESIGN	DETS FILE NO. ☐ DCFA NO. ☐
DESIGN MGR.	IN-HOUSE ☐ E.P.M.C. NO. ☐
INDEX NO.	FOREMAN-INSPECTOR

POST-BID REVISION

NO.	DESCRIPTION	BY	DATE

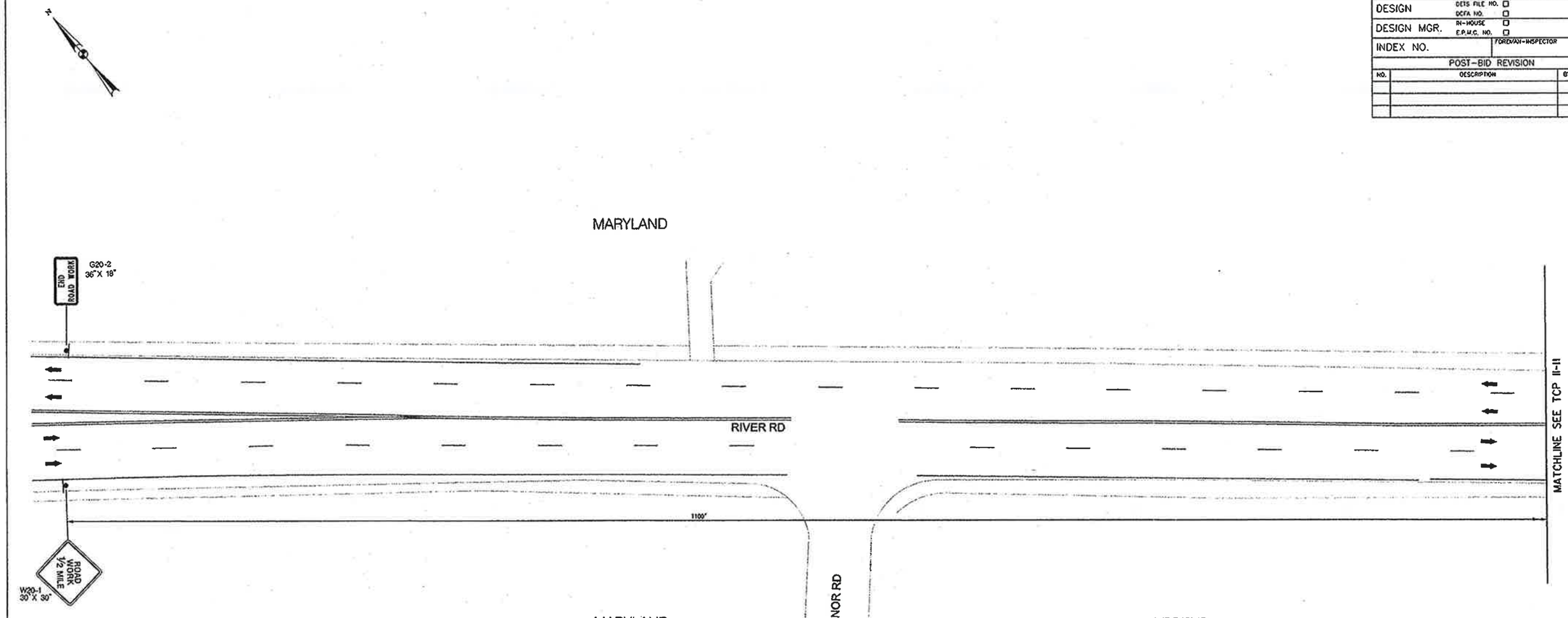

d. APPROVED
NO DEVIATION ALLOWED WITHOUT
PRIOR APPROVAL FROM
PERMIT OFFICE

SIGNATURE 12/12/14 DATE

DISTRICT OF COLUMBIA
JEFFREY F. LAWRENCE
PE900440
REGISTERED
PROFESSIONAL ENGINEER (CIVIL)

Jeffrey F. Lawrence

NOTE:
THE CONTRACTOR SHALL ARRANGE TO CLOSE ALL PARKING AREAS AND BAG METERS AS NECESSARY TO COMPLETE CONSTRUCTION.

LEGEND

- DRUM
- TEMPORARY SIGN LOCATION
- ARROW PANEL
- TRAFFIC FLOW ARROW
- P — PARKING LANE OFF PEAK HOURS
- LCT — LANE CLOSURE TAPER
- WORK AREA
- ROAD WORK — PROPOSED SIGN

DRAFT BID PLAN SUBMITTED 12/17/13–NOT FINAL

20 10 0 20 40
SCALE: 1" = 20'
HORIZONTAL SCALE

DESCRIPTION	CORR	CHKD	APPD	APPD	APPD
REVISIONS					

pepco
A PHI Company

KCI TECHNOLOGIES 03121618.AE
Engineers
Planners
Scientists
Construction Managers
936 Ridgebrook Road
Sparks, Maryland 21152
Telephone: (410) 316-7800
Fax: (410) 316-7818

POLES SHOWN ON THIS PLAN DO NOT CONFLICT WITH WATER, SEWER OR STORM DRAIN
PLAN NO.
VERIZON ROW
TREE PERMISSIONS
PROJECT ID
REFERENCE DRAWINGS

WR TYPE. LOCAL DISTRICT. CLASSIFICATION.
A.E. /PHONE: CONTACT /PHONE:

PRINTS		PERMITS	
RECORDS MGT.		E.O.D.H.	UVP
CCC		E.O.U.G.	SPC
R/W		WARD	PG.SPEC.
SURVEYOR		R/W REQD.	PG.MANT.
FDR.MAPS		COUNTY	
METERS		TOWN	
MTR.FDR.		ST.RDS.	
TR.SHOPS		ST.TR.	
PHONE CO.		M.N.C.P.	
GAS CO.		EASMNT.	
C.A.T.V.	TOTAL	W.S.S.C.	TOTAL PRINTS

CREW NO
BNDU-CA ___.CO ___
BNMU-CA ___.CO ___
FSDO-OH ___.URD ___
FSDO-OH ___.URD ___
KNA
RSMO-OH ___.URD ___
RSMU-CA ___.CO ___

TAX DIST.
PLAT AREA
FDR. NO.

LITTLE FALLS PKWY & RIVER RD
TO FUTURE PEPCO NORTHWEST SUBSTATION
138KV UNDERGROUND TRANSMISSION ROUTE
TRAFFIC CONTROL PLAN

POTOMAC ELECTRIC POWER CO.

SCALE	APPD	APPD	APPD
DATE			
DR. BY			
CHKD.			
INSP.			

TCP II-12
WORK AREA-1

Nadia Pimentel - Division: PDOT Utility Services Emp Monday, November 03, 2014 AT 04:02 PM
M:\2012\03121618.A1\Drawings\River Road TCP Plans\WA_1_TCP_II-12.dgn